



COMUNE DI SCANDICCI

# RIORGANIZZAZIONE DELLA VIABILITA' PUBBLICA TRA VIA VITTORIO MASIANI E VIA DEL CHESE IN COMUNE DI SCANDICCI

## OPERE DI URBANIZZAZIONE RELATIVE ALLA RIQUALIFICAZIONE DEL COMPARTO RQ08e SAN COLOMBANO/VIA DEL CHESE

### PROGETTO DI FATTIBILITÀ TECNICO ECONOMICA

PROGETTO:

L1001

C - STATO DI PROGETTO

ELABORATO:

C.02.05

VIABILITÀ PUBBLICA  
LIBRETTO SEZIONI

SCALA:

1:100

PROPONENTE:

ITALSCAVI SRL

Via del Chese

50018 Loc. Badia a Settimo, Scandicci (FI)

055 7221670



PROGETTISTA:

Ing. Tiziano Staiano



Via Aretina 167/B - 50136 Firenze

Tel 055 6587050 - P.IVA 05142000487

e-mail: info@studiohydrogeo.it - pec: info@pec.hydrogeoingegneria.com



IMPIANTI ELETTRICI:

Per. Ind. Gabriele Giuliani



Via Aretina 167/B - 50136 Firenze

Tel 055 6120270 - P.IVA 05374670486

e-mail: info@studioesciullesi.it - pec: studioesciullesi@pec.it

ASPETTI ARCHEOLOGICI:

Dott. Lorenzo Marasco

Archeologo I Fascia

Elenco Nazionale Operatori dei Beni Culturali n. 5605

Abilitato indagini Archeologia Preventiva

Via di San Benedetto 23 - 53100 Siena

Tel 331 6458378 - P.IVA 01528620527

e-mail: lorenzo.marasco@gmail.com

GEOLOGIA E GEOTECNICA:

Dott. Roberto Checucci

STUDIO DI GEOLOGIA

Via Francesco Berni 13

50124 Firenze

Tel: 328 1340927

e-mail: cherob59@gmail.com

REV.

00

DATA EMISSIONE

Giugno 2025

REDATTO

T.Staiano

VERIFICATO

T.Staiano

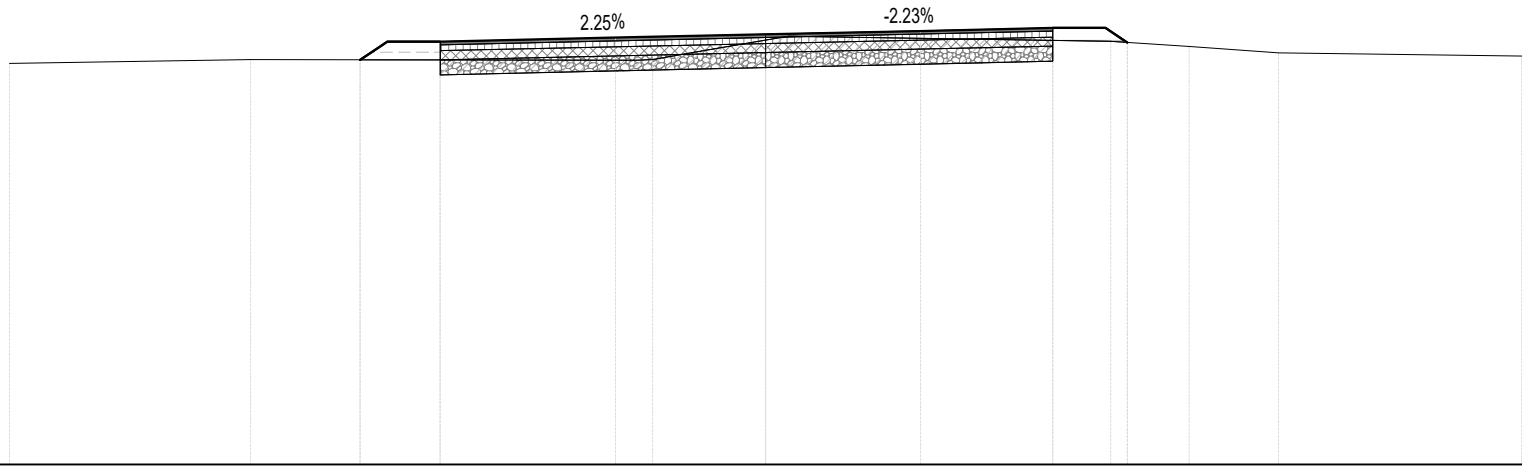
APPROVATO

T.Staiano

**VIA DEL CHESE**



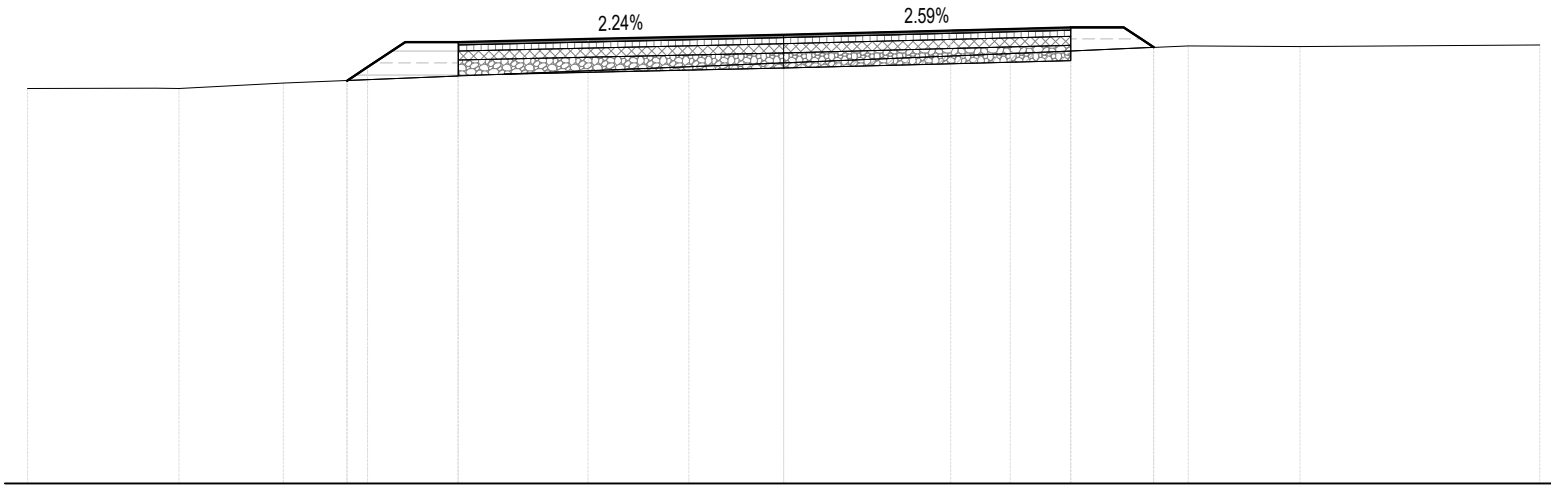
VC - 2  
 Scala: 1:100  
 Q.Rif: 30.00



PROGRESSIVE TERRENO	-10.00	-6.81				-2.00	-1.49	-0.84	0.00	0.52				4.57	5.60	6.78	10.00
QUOTE TERRENO	35.31	35.36				35.35	35.36	35.47	35.61	35.66				35.60	35.53	35.45	35.41
PROGRESSIVE PROGETTO			-5.36	-5.00	-4.30		-1.98		0.00		2.05		3.80	4.50	4.79		
QUOTE PROGETTO			35.35	35.59	35.59		35.65		35.69		35.74		35.78	35.78	35.58		
DISTANZE PARZIALI			0.29	0.56		2.32		1.98		2.05		1.75		0.58	0.25		

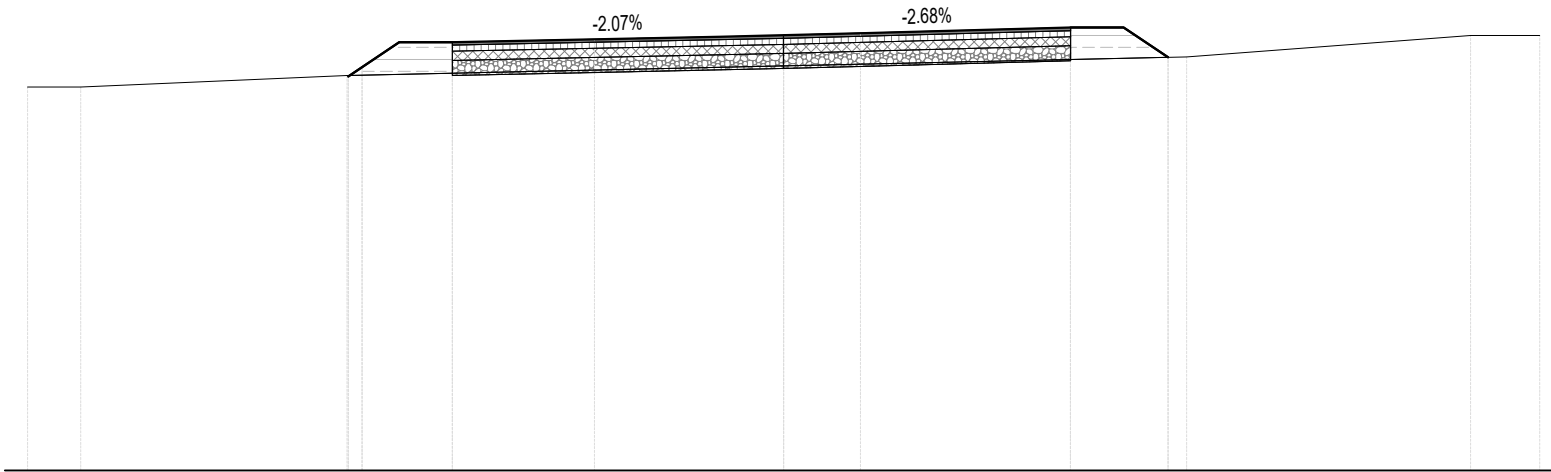


VC - 4  
 Scala: 1:100  
 Q.Rif: 30.00



PROGRESSIVE TERRENO	-10.00	-7.99	-6.62			-1.25	0.00		3.00		5.35	6.83	10.00				
QUOTE TERRENO	35.22	35.23	35.30			35.51	35.56		35.69		35.79	35.78	35.80				
PROGRESSIVE PROGETTO				-5.77	-5.50	-5.00	-4.30		-2.59		2.21	3.80	4.08	4.50	4.89		
QUOTE PROGETTO				35.33	35.51	35.84	35.84		35.88		35.99	36.04	36.04	36.04	35.77		
DISTANZE PARZIALI				0.27	0.50	0.46		1.72		2.58		2.21		1.58	0.29	0.41	0.23

VC - 5  
 Scala: 1:100  
 Q.Rif: 30.00



PROGRESSIVE TERRENO	-10.00	-9.30	-5.77				0.00			5.33	9.08	10.00				
QUOTE TERRENO	35.07	35.07	35.23				35.35			35.47	35.75	35.75				
PROGRESSIVE PROGETTO			-5.76	-5.58	-5.08	-4.38	-2.50	-0.85	0.00	1.02	3.80	4.50	5.09			
QUOTE PROGETTO			35.22	35.34	35.67	35.67	35.71	35.74	35.76	35.79	35.86	35.86	35.47			
DISTANZE PARZIALI				0.49	0.54		1.87		1.65	0.85	1.02		2.78	0.48	0.42	



**VIA MASIANI - BRACCIO 1**

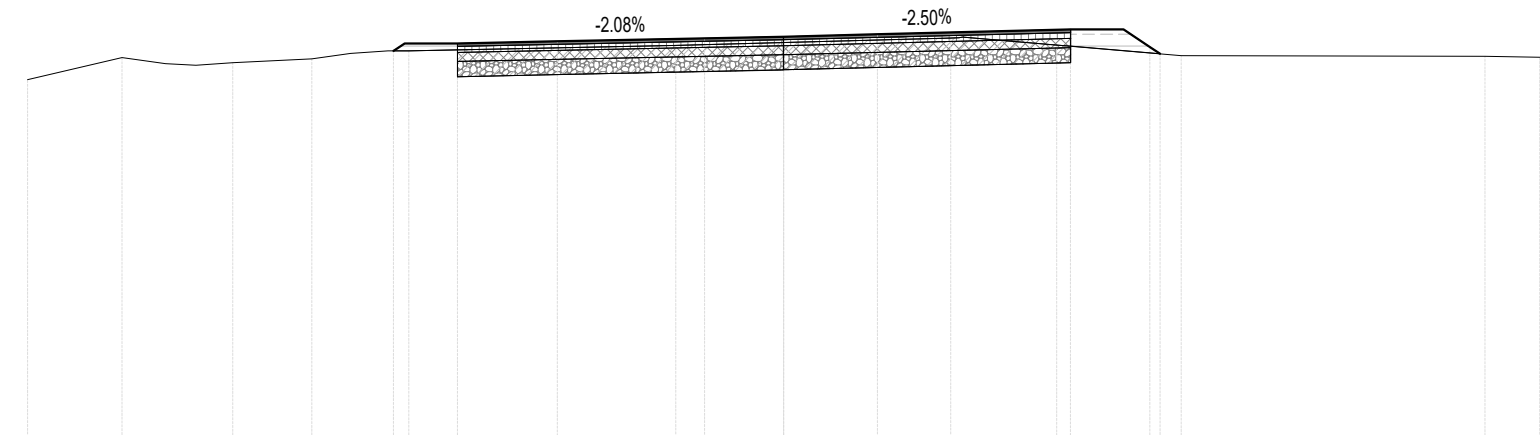






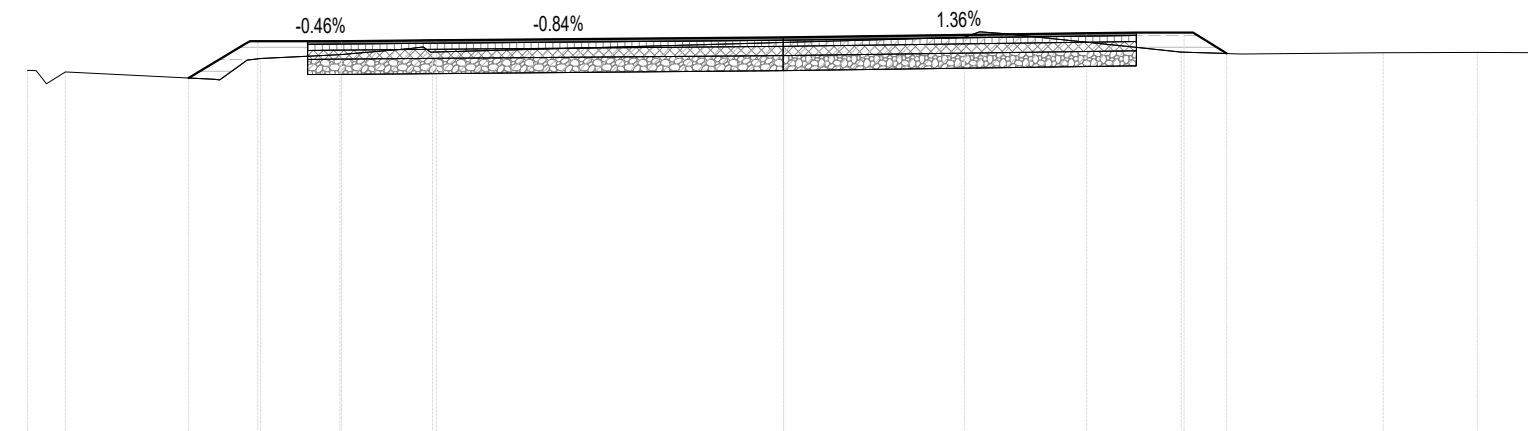


VM1 - 5  
 Scala: 1:100  
 Q.Rif: 30.00



PROGRESSIVE TERRENO	-10.00	-8.75	-8.17	-7.29	-6.24	-5.73	-4.95	-1.43	0.00	2.21	3.61	5.26	9.28	10.00
QUOTE TERRENO	34.75	35.04	34.96	34.97	35.02	35.09	35.13	35.20	35.24	35.30	35.21	35.07	35.06	35.04
PROGRESSIVE PROGETTO						-5.16	-4.93	-4.31	-2.99	-1.05	1.24	3.80	4.50	4.85
QUOTE PROGETTO						35.13	35.23	35.23	35.25	35.30	35.32	35.35	35.41	35.41
DISTANZE PARZIALI						0.62	1.31	1.95	1.04	1.24	2.55	0.51	0.35	
												35.09	4.98	

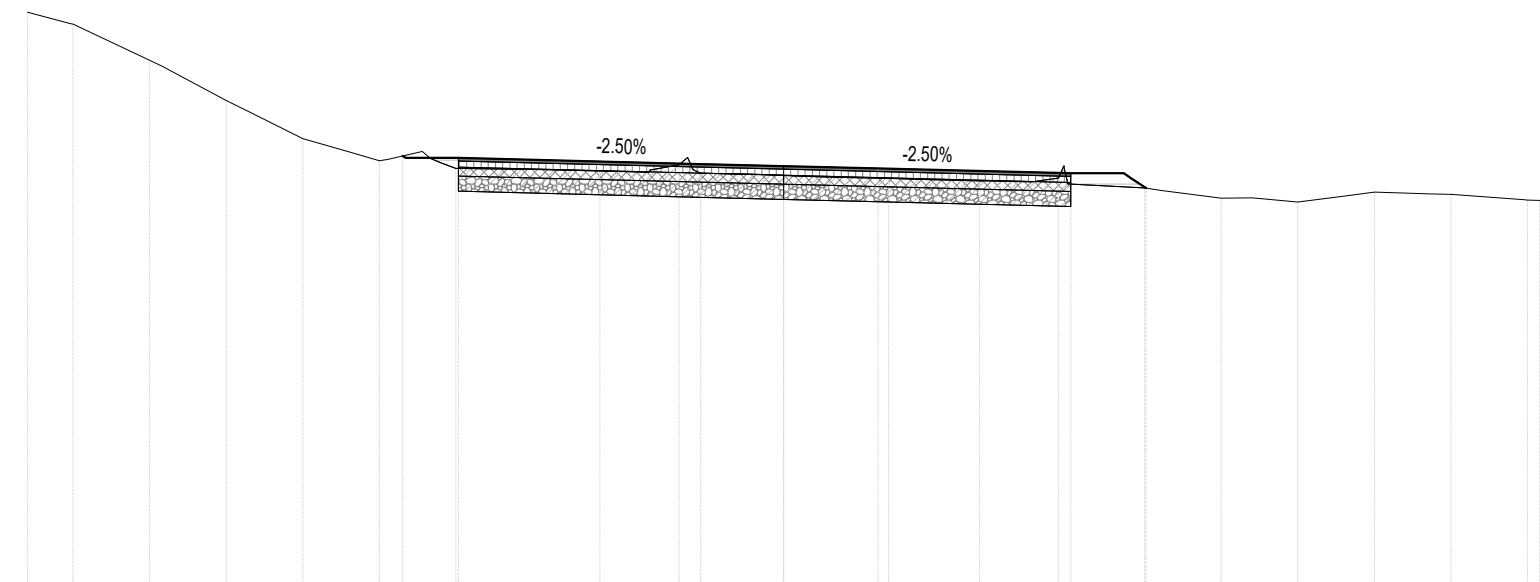
VM1 - 6  
 Scala: 1:100  
 Q.Rif: 30.00



PROGRESSIVE TERRENO	-10.00	-9.50	-7.46	-6.92	-5.87	-4.64	0.00	2.39	2.90	5.26	6.05	7.93	9.17	10.00
QUOTE TERRENO	34.86	34.83	34.73	35.01	35.06	35.10	35.23	35.29	35.34	35.10	35.08	35.09	35.10	35.09
PROGRESSIVE PROGETTO			-7.87	-6.95	-6.29	-5.85	-4.59			4.01	4.67	5.30	5.86	
QUOTE PROGETTO			34.76	35.24	35.24	35.24	35.26	35.29		35.35	35.36	35.36	35.08	
DISTANZE PARZIALI			0.76	0.66	0.34	1.25		4.59		4.01	0.66	0.49	0.33	

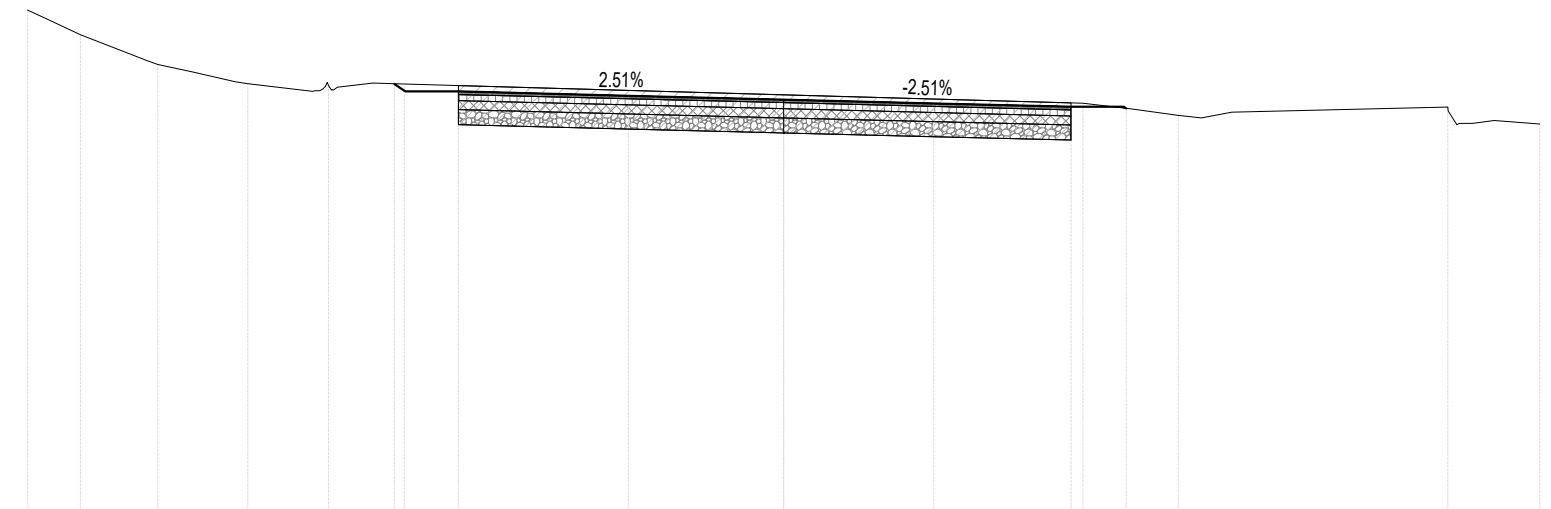
**VIA MASIANI - BRACCIO 2**

VM2 - 1  
 Scala: 1:100  
 Q.Rif: 30.00



PROGRESSIVE TERRENO	-10.00	-9.22	-8.23	-7.02	-6.36	-5.82	-5.23	-4.33	-3.32	-2.43	-1.76	-1.20	-0.63	0.00	0.73	1.39	2.59	3.28	3.79	4.78	5.79	6.80	7.40	8.60	9.80	10.00
QUOTE TERRENO	37.58	37.34	36.87	36.25	35.91	35.76	35.64	35.52	35.51	35.49	35.50	35.50	35.45	35.42	35.40	35.39	35.35	35.34	35.31	35.26	35.13	35.07	35.15	35.18	35.10	35.09
PROGRESSIVE PROGETTO						-5.04	-5.03	-4.77	-4.30			-1.38			1.25				3.80	4.26	4.59	4.79				
QUOTE PROGETTO						35.68	35.67	35.66	35.66			35.58		35.55	35.52				35.45	35.45	35.39	35.26				
DISTANZE PARZIALI								0.47		2.92			1.38		1.25		2.55		0.46							

VM2 - 2  
 Scala: 1:100  
 Q.Rif: 30.00

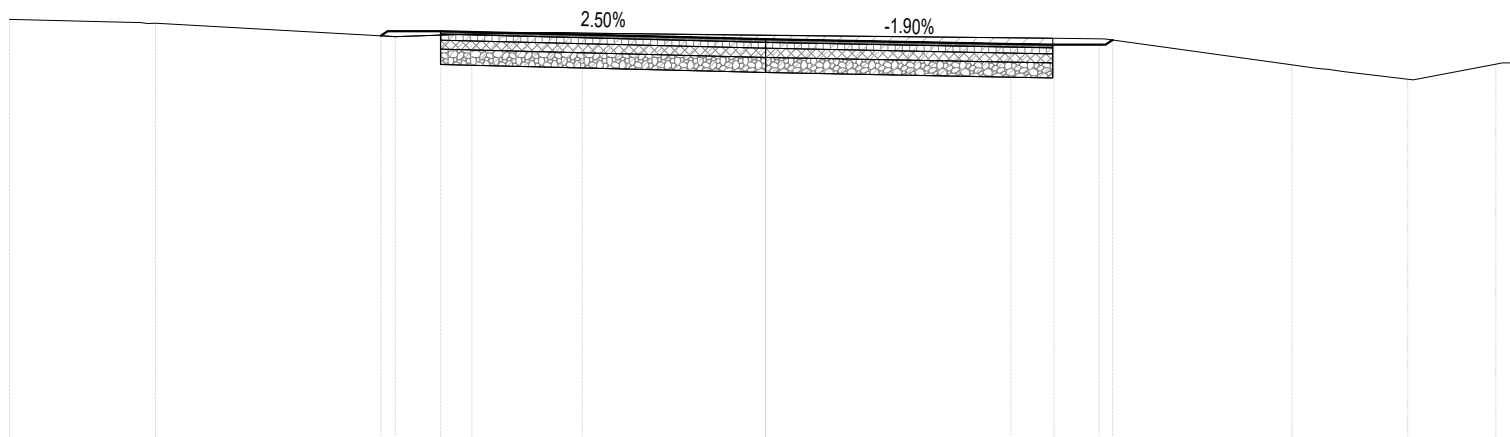


PROGRESSIVE TERRENO	-10.00	-9.30	-8.40	-7.82	-7.09	-5.90	-5.02	0.00	3.96	4.61	5.22	5.93	8.79	9.40	10.00
QUOTE TERRENO	36.69	36.36	36.01	35.87	35.71	35.67	35.71	35.57	35.45	35.38	35.29	35.34	35.40	35.23	35.18
PROGRESSIVE PROGETTO							-5.15	-5.00	0.00	1.99	3.80	4.50	4.53		
QUOTE PROGETTO							35.71	35.61	35.50	35.45	35.41	35.41	35.39		
DISTANZE PARZIALI							0.61	2.25	2.05	1.98	1.81	0.62			





VM2 - 5  
 Scala: 1:100  
 Q.Rif: 30.00

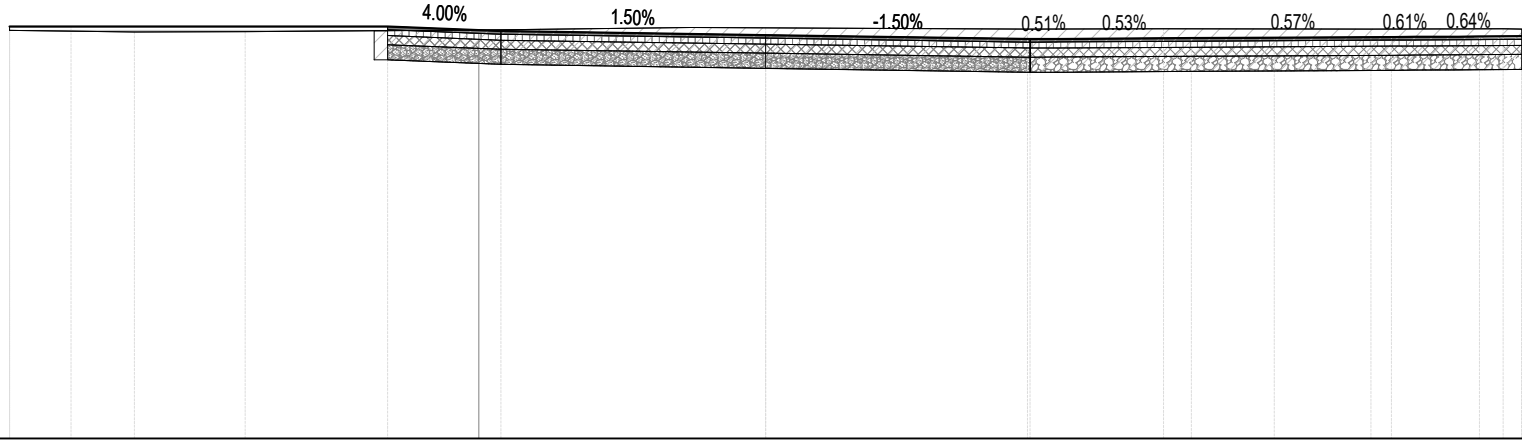


PROGRESSIVE TERRENO	-10.00	-8.64	-8.07	-4.89	-3.88	-2.43	0.00	3.81	4.48	6.96	7.64	8.50	9.66	10.00
QUOTE TERRENO	35.61	35.58	35.56	35.38	35.42	35.43	35.40	35.36	35.35	35.01	34.92	34.82	35.02	35.04
PROGRESSIVE PROGETTO				-5.09	-4.77	-4.30	-0.82	3.25	3.80	4.41	4.59			
QUOTE PROGETTO				35.39	35.46	35.46	35.37	35.29	35.28	35.28	35.34			
DISTANZE PARZIALI			0.48			3.48	0.82		3.24	0.55	0.61			



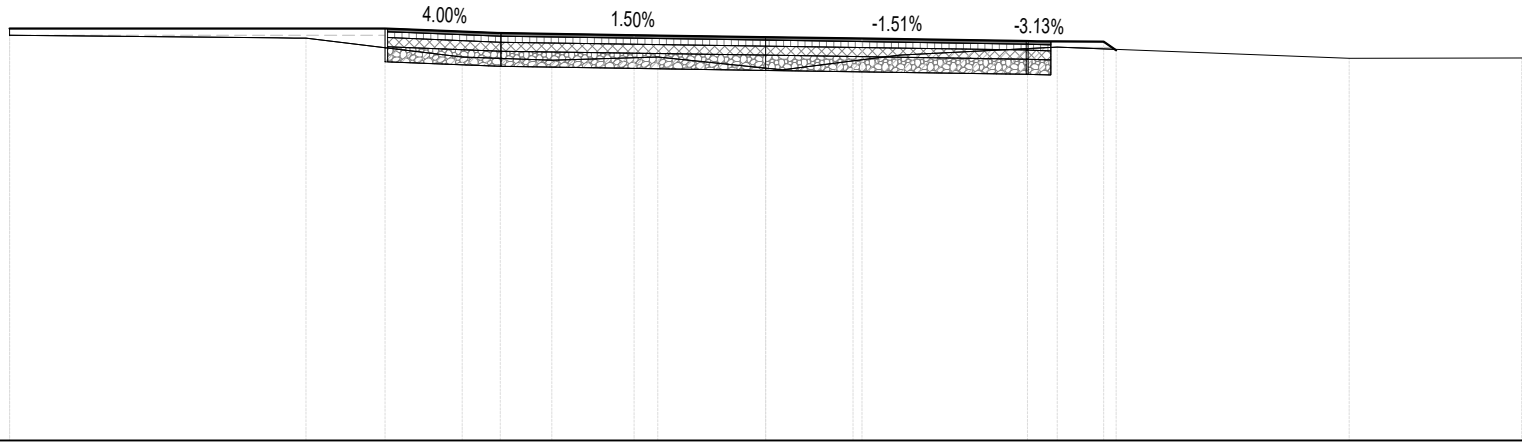
**CORONA ROTATORIA**

R - 1  
 Scala: 1:100  
 Q.Rif: 30.00



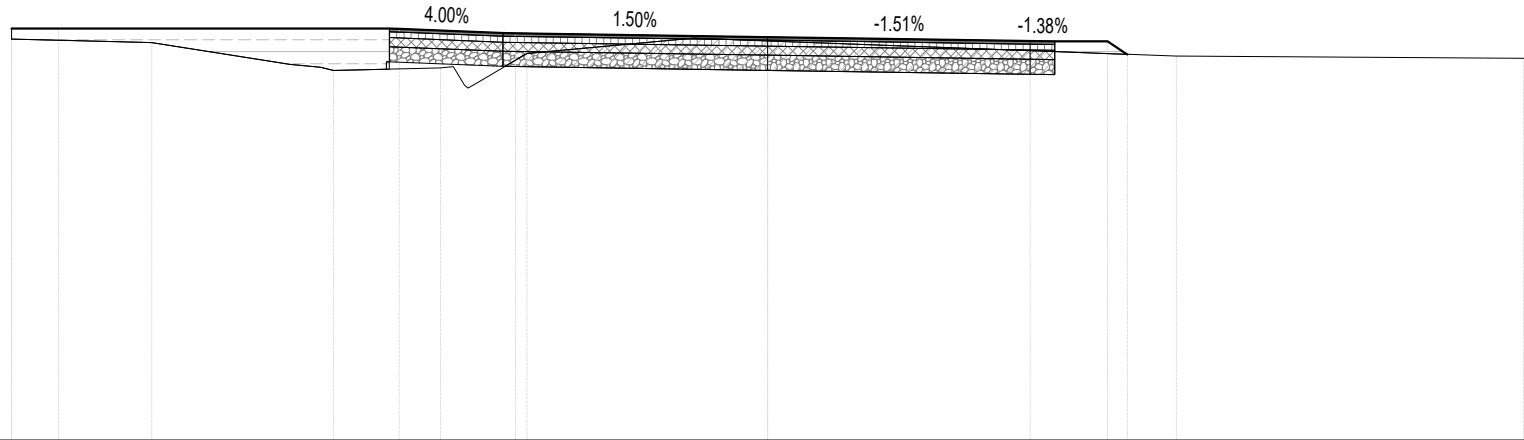
PROGRESSIVE TERRENO	-10.00	-8.35	-6.88	-3.79	-0.98	0.00	0.73	3.47	5.27	8.01	9.76	10.00		
QUOTE TERRENO	35.40	35.38	35.38	35.41	35.44	35.43	35.43	35.42	35.42	35.42	35.42	35.42		
PROGRESSIVE PROGETTO	-10.00	-9.18	-5.00	-3.50	0.00	3.50	3.86	5.63	6.73	8.28	8.60	8.97	9.44	10.00
QUOTE PROGETTO	35.45	35.45	35.45	35.39	35.34	35.28	35.29	35.30	35.30	35.31	35.31	35.32	35.32	35.32
DISTANZE PARZIALI	0.82	4.01	1.50	3.50	3.50	0.35	1.72	1.09	1.55	0.28	0.37	0.28	0.50	

R - 2  
 Scala: 1:100  
 Q.Rif: 30.00



PROGRESSIVE TERRENO	-10.00		-6.08		-4.68	-4.01		-2.83		-1.43	0.00		1.16	1.77		3.86		7.72	10.00
QUOTE TERRENO	35.36		35.32		35.15	35.08		35.03		35.07	34.93		35.02	35.10		35.21		35.06	35.06
PROGRESSIVE PROGETTO	-10.00		-5.92	-5.36	-5.03	-4.17	-3.51		-1.74			1.28		3.46	3.84	4.47	4.64		
QUOTE PROGETTO	35.45		35.45	35.45	35.45	35.42	35.39		35.36		35.34		35.32		35.28	35.28	35.27	35.16	
DISTANZE PARZIALI		4.08		0.56		0.86	0.63		1.77		1.73		1.28		2.19		0.26	0.63	

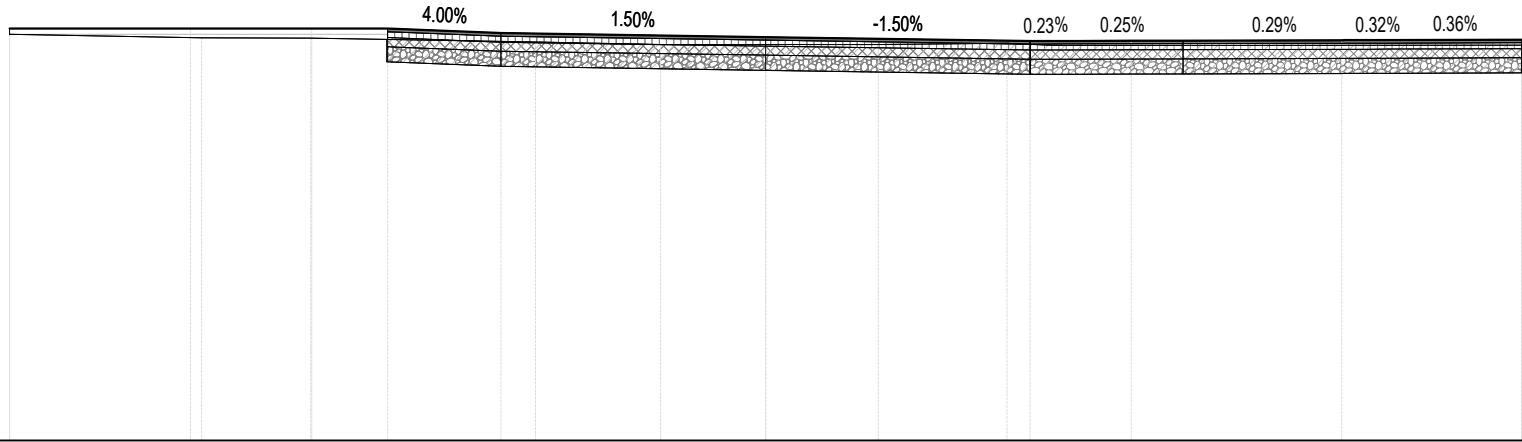
R - 3  
 Scala: 1:100  
 Q.Rif: 30.00



PROGRESSIVE TERRENO	-10.00	-8.14	-6.32	-5.74	-3.87	-3.18	-0.98	0.00		5.41	10.00					
QUOTE TERRENO	35.31	35.26	34.97	34.90	34.72	35.12	35.32	35.29		35.08	35.06					
PROGRESSIVE PROGETTO	-10.00	-9.38		-5.48	-5.21	-4.87	-3.33	0.32		3.47	3.76	4.42	4.73	4.76		
QUOTE PROGETTO	35.45	35.45		35.45	35.45	35.44	35.39	35.34	35.33	35.29	35.28	35.28	35.13	35.11		
DISTANZE PARZIALI	0.62		3.89			1.37			3.33	0.32		3.15	0.29	0.62	0.23	

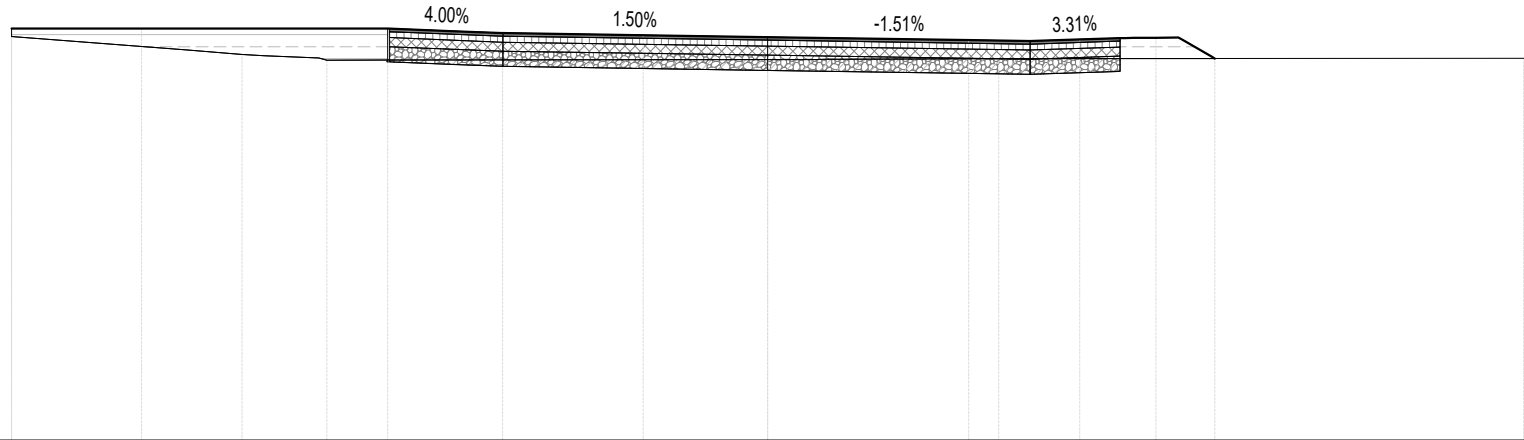


R - 5  
 Scala: 1:100  
 Q.Rif: 30.00



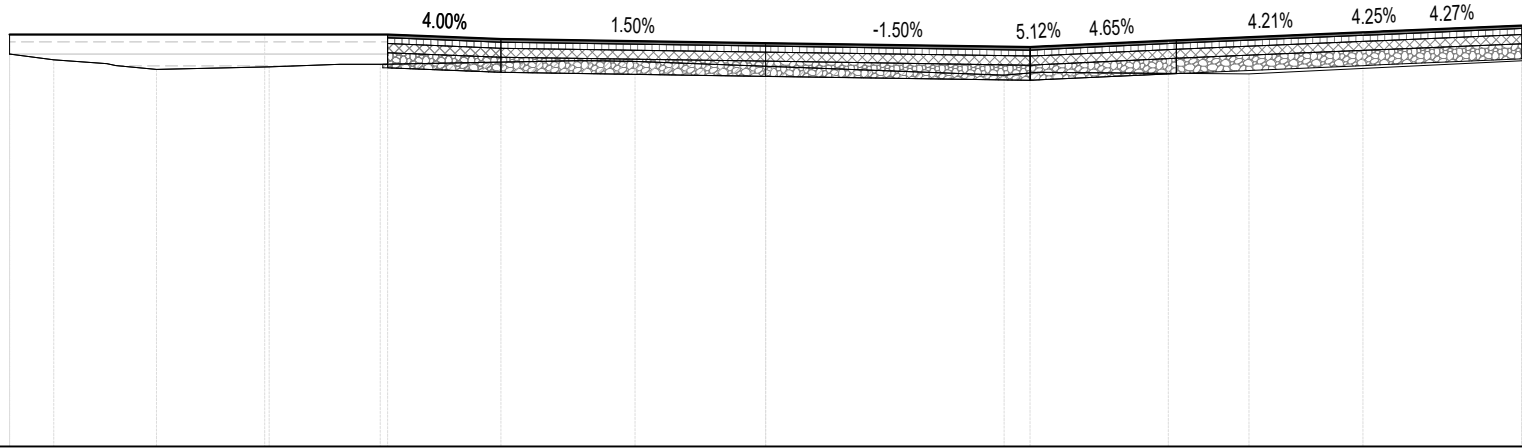
PROGRESSIVE TERRENO	-10.00	-7.46	-6.01		-3.04	-1.39	0.00	1.49	3.19	3.83		10.00				
QUOTE TERRENO	35.37	35.33	35.32		35.27	35.24	35.24	35.24	35.26	35.23		35.23				
PROGRESSIVE PROGETTO	-10.00	-7.61	-6.00	-5.00	-3.50		0.00		3.50	3.92	4.83	5.52	7.62	7.95	8.24	10.00
QUOTE PROGETTO	35.45	35.45	35.45	35.45	35.39		35.34		35.28	35.29	35.29	35.29	35.30	35.30	35.30	35.30
DISTANZE PARZIALI	2.39	1.61	0.96	1.50		3.50		3.50	0.41	0.68	0.68	2.10	0.29	0.30	1.75	

R - 6  
 Scala: 1:100  
 Q.Rif: 30.00



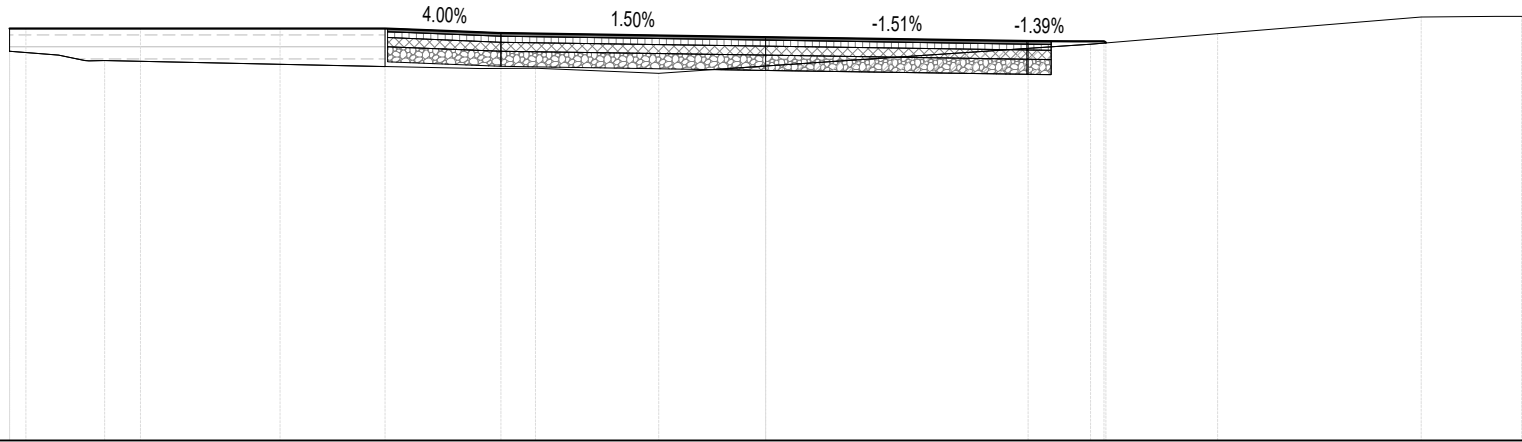
PROGRESSIVE TERRENO	-10.00	-7.68	-6.66	-5.83		0.00	0.64		3.06		10.00									
QUOTE TERRENO	35.35	35.17	35.09	35.03		35.04	35.04		35.05		35.06									
PROGRESSIVE PROGETTO	-10.00	-8.28		-5.45	-5.02	-4.11	-3.50		-1.65	0.00		2.66	3.47	4.13	4.66	5.14	5.43	5.87	5.92	
QUOTE PROGETTO	35.45	35.45		35.45	35.45	35.41	35.39		35.36	35.34		35.30	35.29	35.31	35.32	35.33	35.33	35.08	35.05	
DISTANZE PARZIALI	1.72		2.83	0.42	0.91	0.58		1.86		1.64		2.66	0.81	0.66	0.53	0.29	0.30	0.33		

R - 7  
 Scala: 1:100  
 Q.Rif: 30.00



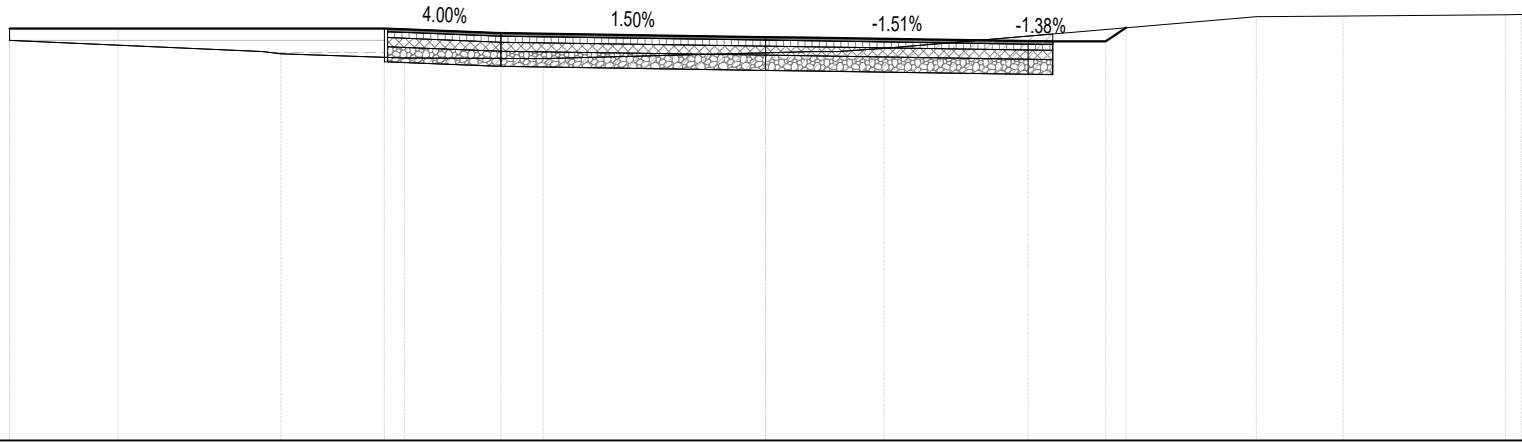
PROGRESSIVE TERRENO	-10.00	-9.41	-8.59	-8.06	-6.57	-5.63	-5.09	-2.25	-1.72	0.00	3.16	6.39	10.00			
QUOTE TERRENO	35.19	35.12	35.04	34.99	35.02	35.05	35.06	35.10	35.10	35.03	34.91	34.93	35.10			
PROGRESSIVE PROGETTO	-10.00				-6.63	-5.39	-5.00	-3.50			3.50	3.77	5.33	7.90	8.17	10.00
QUOTE PROGETTO	35.45				35.45	35.45	35.45	35.39		35.34	35.28	35.30	35.37	35.48	35.49	35.57
DISTANZE PARZIALI		3.37			1.07	0.33	1.50		3.50		3.50	1.56	2.47		1.83	

R - 8  
 Scala: 1:100  
 Q.Rif: 30.00



PROGRESSIVE TERRENO	-10.00	-9.35	-8.74		-3.77	-3.04	-1.41	0.00		4.30	5.98	8.67	9.66	10.00
QUOTE TERRENO	35.15	35.10	35.03		34.92	34.93	34.86	34.95		35.24	35.38	35.60	35.61	35.61
PROGRESSIVE PROGETTO	-10.00	-9.78	-8.27	-6.86	-6.42	-5.03	-4.26	-3.50		3.47	4.07	4.48	4.50	
QUOTE PROGETTO	35.45	35.45	35.45	35.45	35.45	35.45	35.42	35.39	35.34	35.28	35.28	35.28	35.26	
DISTANZE PARZIALI		1.51	1.41	0.43	1.31	0.77	0.72	3.50	3.47	0.59	0.41	4.48	4.50	

R - 9  
 Scala: 1:100  
 Q.Rif: 30.00



PROGRESSIVE TERRENO	-10.00		-6.41	-4.78	-2.94	0.00	0.62	1.57		6.49	7.64	9.78	10.00
QUOTE TERRENO	35.29		35.12	35.06	35.05	35.13	35.15	35.19		35.61	35.62	35.63	35.63
PROGRESSIVE PROGETTO	-10.00	-8.56	-5.59	-5.04	-3.50	-0.29	0.48		3.47	3.80	4.05	4.50	4.77
QUOTE PROGETTO	35.45	35.45	35.45	35.45	35.39	35.34	35.34	35.33	35.28	35.28	35.28	35.28	35.46
DISTANZE PARZIALI	1.44	2.97	0.55	1.41	3.21	0.29	0.48	3.00	0.27	0.25	0.45		