



COMUNE DI SCANDICCI

RIORGANIZZAZIONE DELLA VIABILITA' PUBBLICA TRA VIA VITTORIO MASIANI E VIA DEL CHESE IN COMUNE DI SCANDICCI

OPERE DI URBANIZZAZIONE RELATIVE ALLA RIQUALIFICAZIONE DEL COMPARTO RQ08e SAN COLOMBANO/VIA DEL CHESE

PROGETTO DI FATTIBILITÀ TECNICO ECONOMICA

PROGETTO:

L1001

C - STATO DI PROGETTO

ELABORATO:

C.03.02

STRADA VICINALE E PERTINENZE
LIBRETTO SEZIONI

SCALA:

1:100

PROPONENTE:

ITALSCAVI SRL

Via del Chese

50018 Loc. Badia a Settimo, Scandicci (FI)

055 7221670



PROGETTISTA:

Ing. Tiziano Staiano



Via Aretina 167/B - 50136 Firenze

Tel 055 6587050 - P.IVA 05142000487

e-mail: info@studiohydrogeo.it - pec: info@pec.hydrogeoingegneria.com



IMPIANTI ELETTRICI:

Per. Ind. Gabriele Giuliani



Via Aretina 167/B - 50136 Firenze

Tel 055 6120270 - P.IVA 05374670486

e-mail: info@studiopeschillesi.it - pec: studiopeschillesi@pec.it

ASPETTI ARCHEOLOGICI:

Dott. Lorenzo Marasco

Archeologo I Fascia

Elenco Nazionale Operatori dei Beni Culturali n. 5605

Abilitato indagini Archeologia Preventiva

Via di San Benedetto 23 - 53100 Siena

Tel 331 6458378 - P.IVA 01528620527

e-mail: lorenzo.marasco@gmail.com

GEOLOGIA E GEOTECNICA:

Dott. Roberto Checucci

STUDIO DI GEOLOGIA

Via Francesco Berni 13

50124 Firenze

Tel: 328 1340927

e-mail: cherob59@gmail.com

REV.

00

DATA EMISSIONE

Giugno 2025

REDATTO

T.Staiano

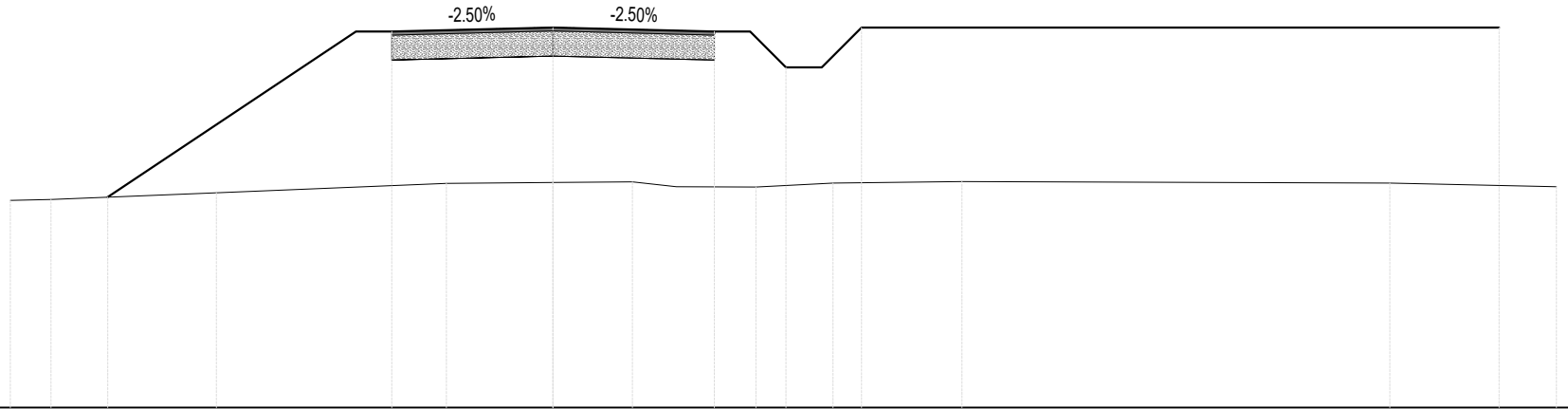
VERIFICATO

T.Staiano

APPROVATO

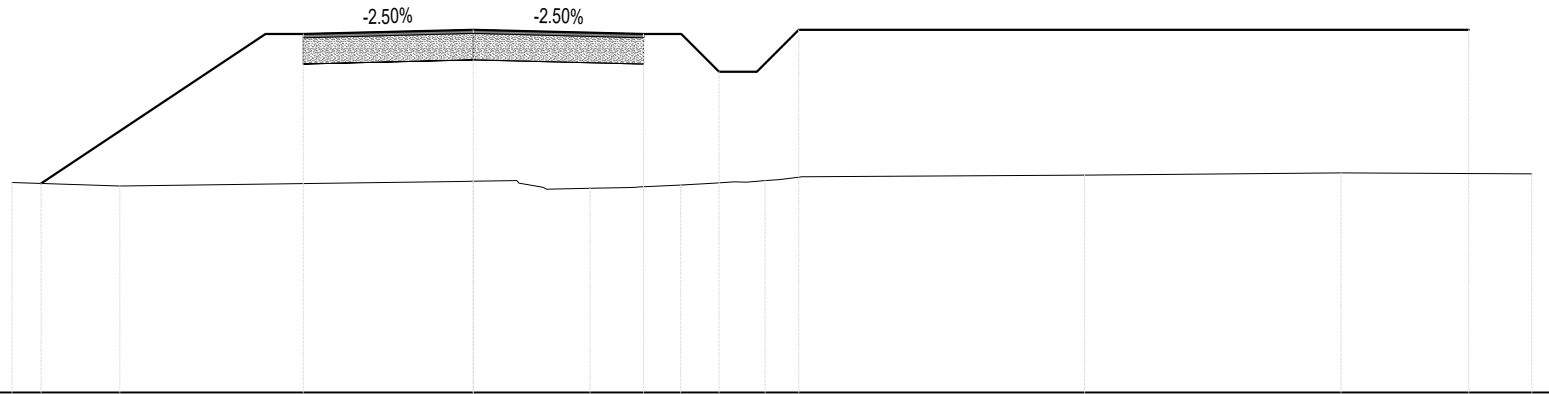
T.Staiano

SV - 1
 Scala: 1:100
 Q.Rif: 30.00



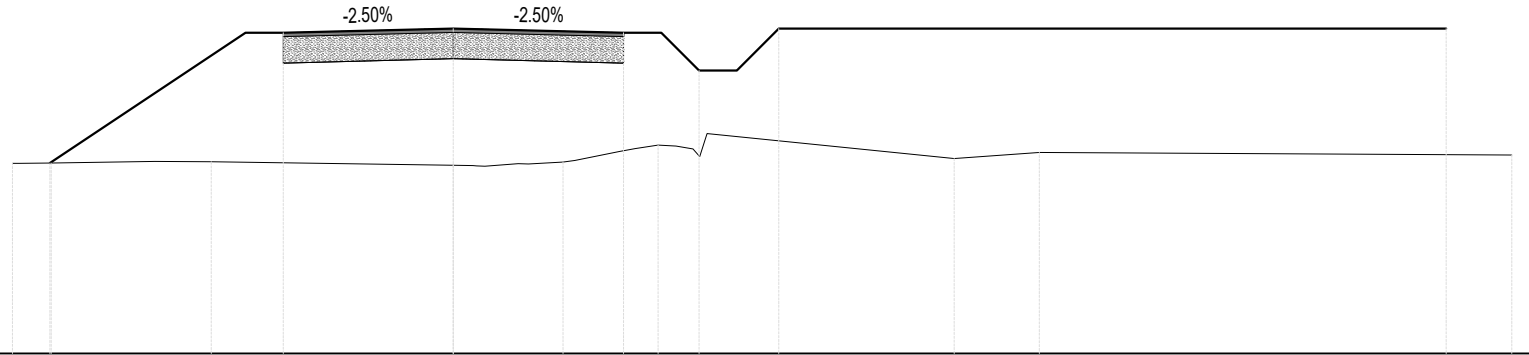
PROGRESSIVE TERRENO	-7.57	-7.00	-4.70	-1.49	0.00	1.11	1.72	2.83	3.91	5.71	11.67	14.00	
QUOTE TERRENO	32.89	32.90	32.99	33.12	33.14	33.15	33.08	33.08	33.13	33.15	33.13	33.08	
PROGRESSIVE PROGETTO		-6.21		-2.75	-2.25	0.00		2.25	2.75	3.25	3.75	4.31	13.20
QUOTE PROGETTO		32.93		35.24	35.24	35.30		35.24	35.24	34.74	34.74	35.30	35.30
DISTANZE PARZIALI			3.46	0.50	2.25		2.25	0.50	0.50	0.50	0.56	8.89	

SV - 2
 Scala: 1:100
 Q.Rif: 30.00



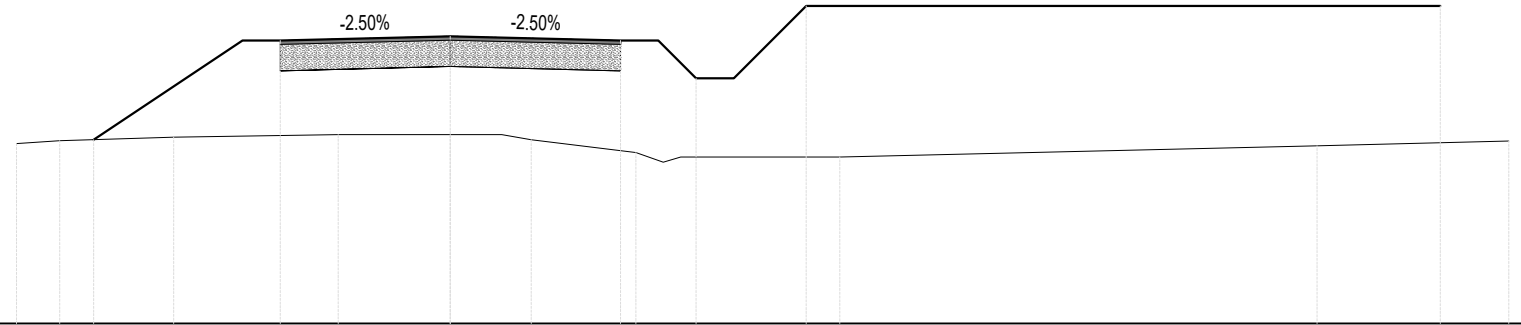
PROGRESSIVE TERRENO		-6.10		-4.67			0.00	0.57	1.54	2.15	2.74	3.44	4.05		8.08		11.48	14.00
QUOTE TERRENO		32.78		32.73			32.80	32.80	32.70	32.72	32.75	32.79	32.82		32.88		32.91	32.89
PROGRESSIVE PROGETTO		-5.72		-2.75	-2.25					2.25	2.75	3.25	3.75	4.31				13.17
QUOTE PROGETTO		32.77		34.74	34.74		34.80			34.74	34.74	34.24	34.24	34.80				34.80
DISTANZE PARZIALI			2.97	0.50	2.25		2.25			0.50	0.50	0.50	0.56		8.86			

SV - 3
 Scala: 1:100
 Q.Rif: 30.00



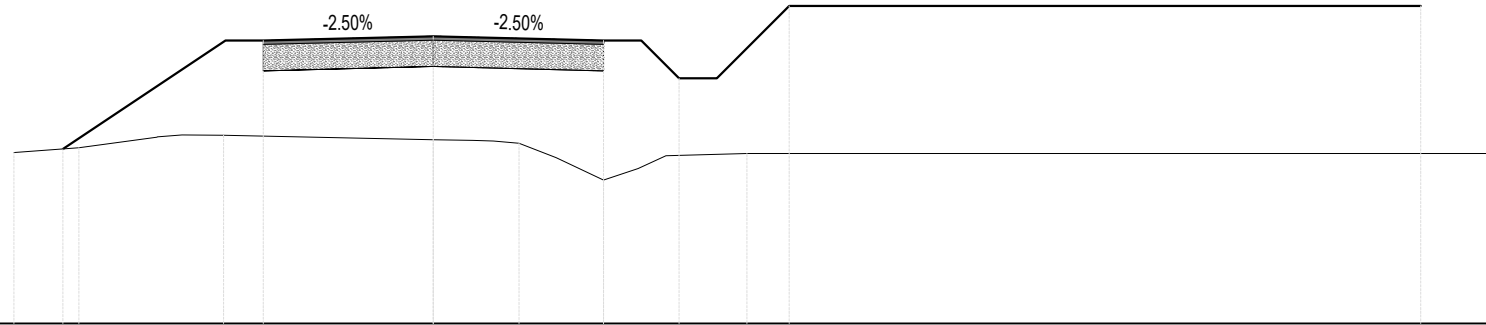
PROGRESSIVE TERRENO	-5.83	-5.32	-3.95	-3.20	0.00	0.86	1.45	2.19	2.71	3.26	6.62	7.75	14.00
QUOTE TERRENO	32.52	32.52	32.54	32.54	32.49	32.51	32.53	32.67	32.76	32.61	32.58	32.66	32.62
PROGRESSIVE PROGETTO	-5.34	-2.75	-2.25				2.25	2.75	3.25	3.75	4.31		13.13
QUOTE PROGETTO	32.52	34.24	34.24	34.30	34.30	34.24	34.24	33.74	33.74	34.30	34.30	34.30	34.30
DISTANZE PARZIALI		2.59	0.50	2.25	2.25	0.50	0.50	0.50	0.56	8.82			

SV - 4
 Scala: 1:100
 Q.Rif: 30.00



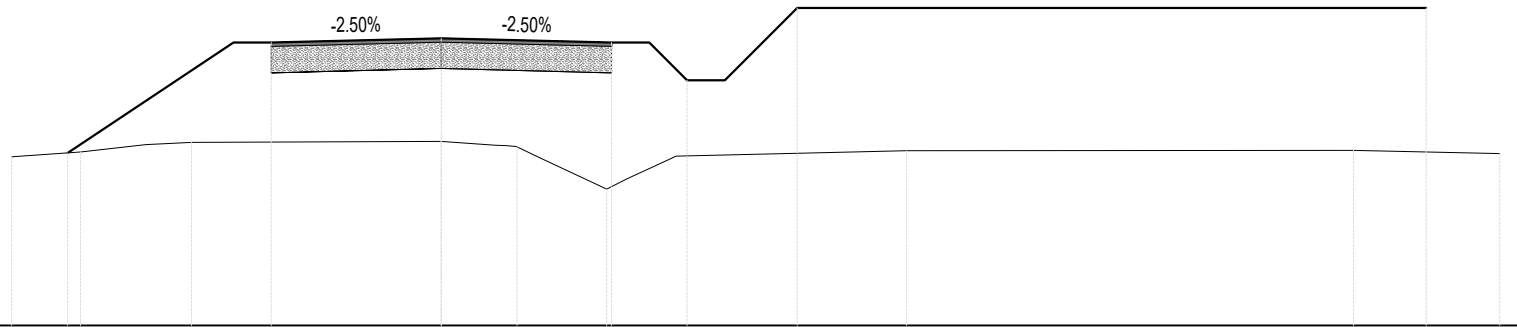
PROGRESSIVE TERRENO		-5.74	-5.17	-3.66		-1.48	0.00	0.68		2.45	3.05		5.15		11.46		14.00
QUOTE TERRENO		32.38	32.42	32.47		32.50	32.50	32.50		32.26	32.20		32.20		32.35		32.42
PROGRESSIVE PROGETTO			-4.72			-2.75	-2.25		0.00		2.25	2.75	3.25	3.75	4.71		13.10
QUOTE PROGETTO			32.43			33.74	33.74		33.80		33.74	33.74	33.24	33.24	34.20		34.20
DISTANZE PARZIALI				1.97		0.50		2.25		2.25	0.50	0.50	0.50	0.96		8.39	

SV - 5
 Scala: 1:100
 Q.Rif: 30.00



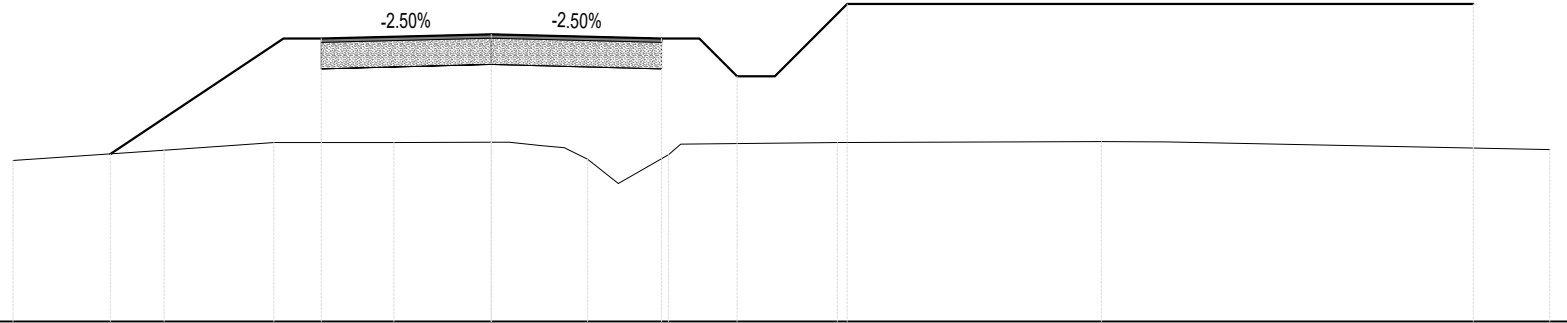
PROGRESSIVE TERRENO		-5.55	-4.69	-3.32	-2.78	0.00	0.53	1.14	2.25	3.08	4.15	14.00		
QUOTE TERRENO		32.26	32.33	32.50	32.49	32.43	32.42	32.38	31.90	32.22	32.25	32.25		
PROGRESSIVE PROGETTO		-4.90	-2.75	-2.25					2.25	2.75	3.25	3.75	4.71	13.06
QUOTE PROGETTO		32.31	33.74	33.74	33.80	33.74	33.74	33.24	33.24	34.20		34.20		
DISTANZE PARZIALI		2.15	0.50	2.25	2.25	0.50	0.50	0.50	0.96	8.35				

SV - 6
 Scala: 1:100
 Q.Rif: 30.00



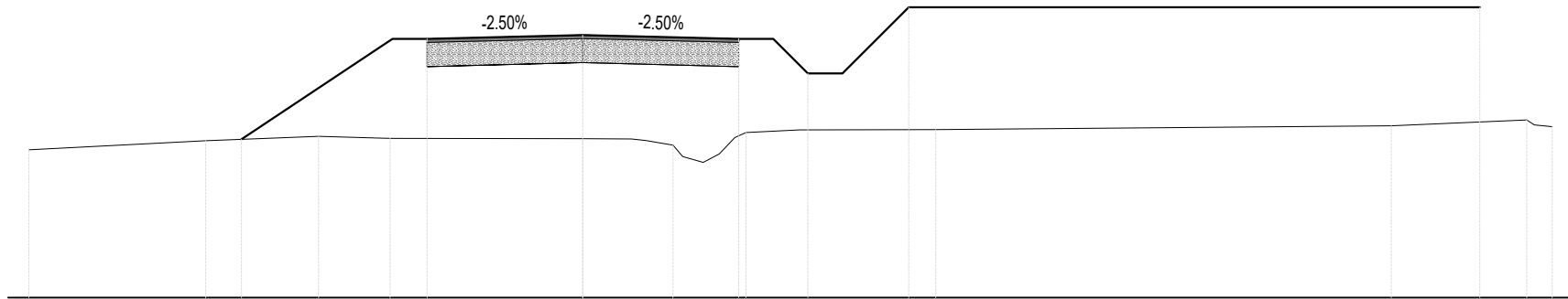
PROGRESSIVE TERRENO	-5.68	-4.77	-3.91	-3.30	0.00	0.72	1.26	2.19	3.10	6.15	12.06	14.00
QUOTE TERRENO	32.23	32.30	32.39	32.42	32.43	32.39	32.24	31.81	32.24	32.32	32.32	32.28
PROGRESSIVE PROGETTO	-4.94	-2.75	-2.25	0.00	2.25	2.75	3.25	3.75	4.71	13.02		
QUOTE PROGETTO	32.28	33.74	33.74	33.80	33.74	33.74	33.24	33.24	34.20	34.20	34.20	34.20
DISTANZE PARZIALI		2.19	0.50	2.25	2.25	0.50	0.50	0.50	0.96	8.32		

SV - 7
 Scala: 1:100
 Q.Rif: 30.00



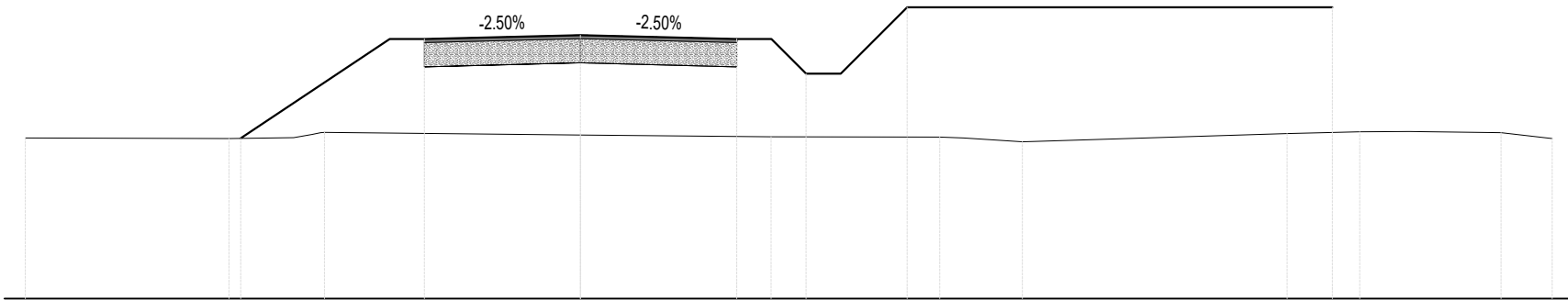
PROGRESSIVE TERRENO	-6.33	-4.33	-2.87	-1.29	0.00	0.67	1.27	2.35		4.57		8.07	8.92		14.00
QUOTE TERRENO	32.13	32.27	32.37	32.37	32.37	32.33	32.15	32.21		32.37		32.38	32.38		32.28
PROGRESSIVE PROGETTO		-5.04	-2.75	-2.25				2.25	2.75	3.25	3.75	4.71			12.99
QUOTE PROGETTO		32.22	33.74	33.74		33.80		33.74	33.74	33.24	33.24	34.20			34.20
DISTANZE PARZIALI			2.29	0.50	2.25		2.25	0.50	0.50	0.50	0.96		8.28		

SV - 8
 Scala: 1:100
 Q.Rif: 30.00



PROGRESSIVE TERRENO	-8.00	-5.45	-3.82	-2.78	0.00	0.70	1.30	1.97	3.13	5.10	11.67	13.63	14.00
QUOTE TERRENO	32.14	32.27	32.33	32.31	32.30	32.30	32.21	32.08	32.43	32.43	32.49	32.57	32.47
PROGRESSIVE PROGETTO		-4.93		-2.75	-2.25	0.00		2.25	2.75	3.25	3.75	4.71	12.95
QUOTE PROGETTO		32.29		33.74	33.74	33.80		33.74	33.74	33.24	33.24	34.20	34.20
DISTANZE PARZIALI			2.18	0.50	2.25		2.25	0.50	0.50	0.50	0.96	8.25	

SV - 10
 Scala: 1:100
 Q.Rif: 30.00



PROGRESSIVE TERRENO	-8.00	-5.06	-3.69	0.00	2.74	5.18	6.37	10.18	11.23	11.94	13.26	14.00
QUOTE TERRENO	32.32	32.31	32.40	32.36	32.33	32.33	32.26	32.38	32.41	32.41	32.40	32.31
PROGRESSIVE PROGETTO		-4.90			2.25	2.75	3.25	3.75	4.71	10.83		
QUOTE PROGETTO		32.31	33.74	33.74	33.80	33.74	33.24	33.24	34.20	34.20		
DISTANZE PARZIALI			2.15	0.50	2.25	0.50	0.50	0.50	0.96	6.13		